

**FISCAL YEARS 2008-2011 TRANSPORTATION
IMPROVEMENT PROGRAM AMENDMENT PROJECT
PROPOSALS**

March 29, 2010 MPO MEETING, 11:30 A.M.

March 23, 2010 TCC MEETING, 10:00 A.M.

March 23, 2010 CAC MEETING, 2:30 P.M.

Meeting #3 in FY-2010

TIP Project Number: **IM-2-AM** Sponsor: **State of Alabama** State Project Code: **100054174**
100054175

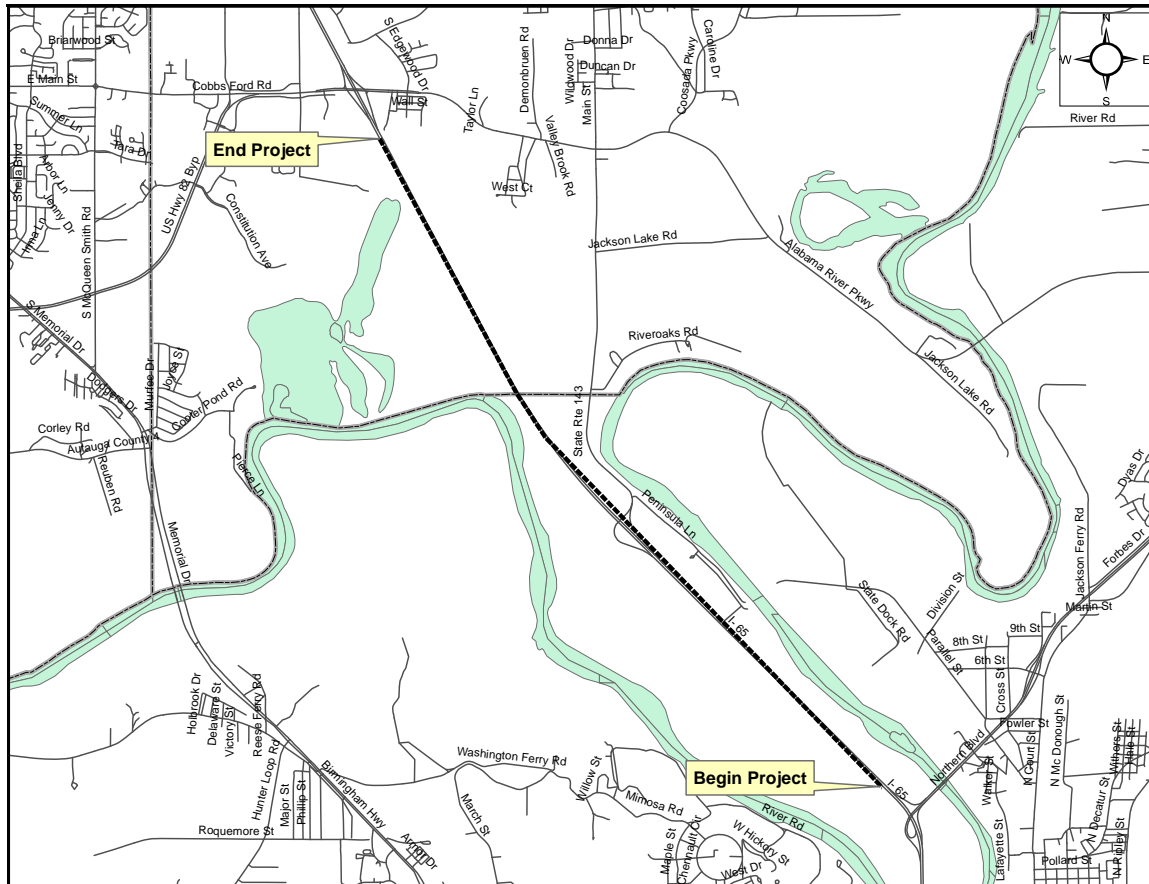
Functional Classification: **Interstate**

Location: **Bridges on I-65 from North of Alabama River to South of Cobbs Ford Rd**

Project Description: **Bridge Repair on I-65 (Bridges 1-8, 11 & 12; includes girders, caps and bearing pads)**

Distance: **5.50 miles** Funding Source: **Interstate Maintenance (IM) Funds**

FEDERAL PROJECT NUMBER:	PROJECT SCOPE:	PROJECT START DATE:	FISCAL YEAR:	FEDERAL FUNDS:	LOCAL FUNDS:	TOTAL FUNDS:
IM 1065 ()	PE	2/1/10	FY-10	\$45,000	\$5,000	\$50,000
IM 1065()	CN	11/5/10	FY-10	\$1,440,000	\$160,000	\$1,600,000
Total:				\$1,485,000	\$165,000	\$1,650,000



TIP Project Number: **IM-2-AM**

TIP Project Number: **IM-3-AM** Sponsor: **State of Alabama** State Project Code: **100054307**

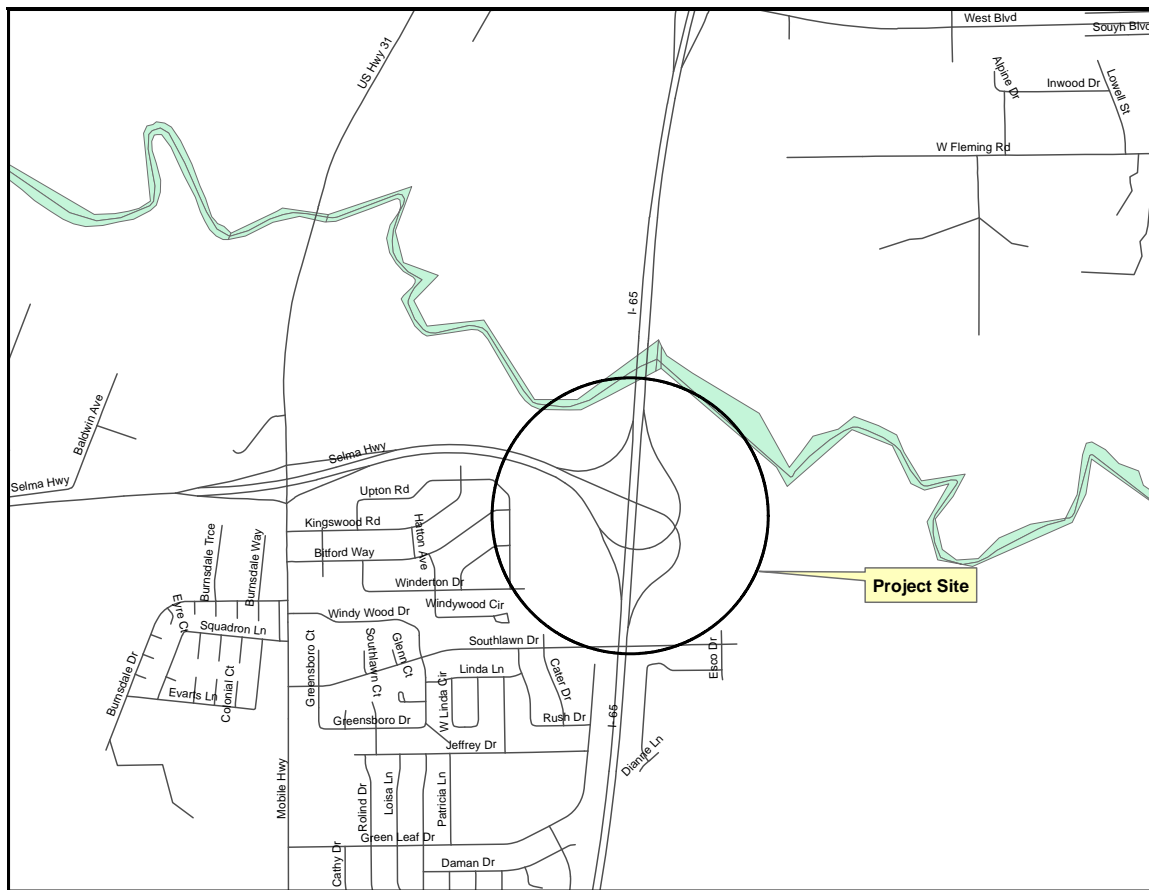
Functional Classification: **Interstate**

Location: **I-65/SR-8 (US-80) Interchange (Exit 167)**

Project Description: **Geotechnical Investigation of all bridges**

Distance: **.70 miles** Funding Source: **Interstate Maintenance (IM) Funds**

FEDERAL PROJECT NUMBER:	PROJECT SCOPE:	PROJECT START DATE:	FISCAL YEAR:	FEDERAL FUNDS:	LOCAL FUNDS:	TOTAL FUNDS:
IM 1065 ()	PE	2/1/10	FY-10	\$180,000	\$20,000	\$200,000



TIP Project Number: **IM-3-AM**

TIP Project Number: **TR-6-AM** Sponsor: **ACRT**

State Project Code: **100054693**

100054694

Functional Classification: **N/A**

100054878

Location: **Autauga County (County Wide)**

Project Description: **5311 Transit Operating Assistance FY2010, 5311 Transit Administration Assistance FY 2010, 5311 Transit Operating Assistance**

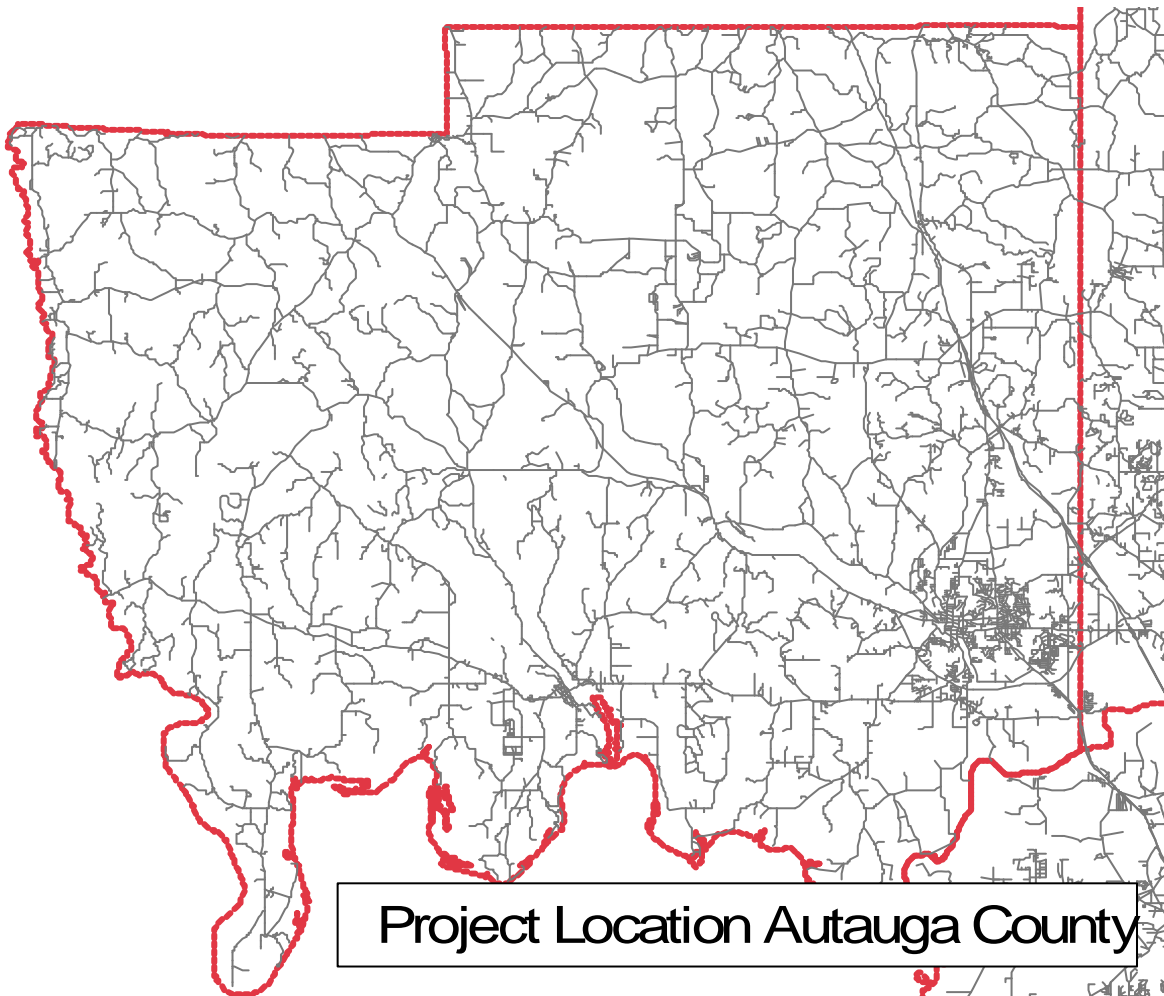
Distance: **N/A**

Funding Source: **Section 5311 Rural Transit Planning (RPT)**

Funds

FEDERAL

PROJECT NUMBER:	PROJECT SCOPE:	PROJECT START DATE:	FISCAL YEAR	FEDERAL FUNDS:	IN-KIND MATCH:	TOTAL FUNDS:
RPT TR10 ()	TR	2/1/10	FY-10	\$26,518	\$26,518	\$53,036
RPT TR10 ()	TR	2/1/10	FY-10	\$72,451	\$18,113	\$90,564
RPT TR10 ()	TR	2/1/10	FY-10	\$76,237	\$76,237	\$152,474
Total:				\$175,206	\$120,868	\$296,074



TIP Project Number: **TR-6-AM**

TIP Project Number: **IM-4-AM** Sponsor: **State of Alabama** State Project Code: **100054299**
100054300

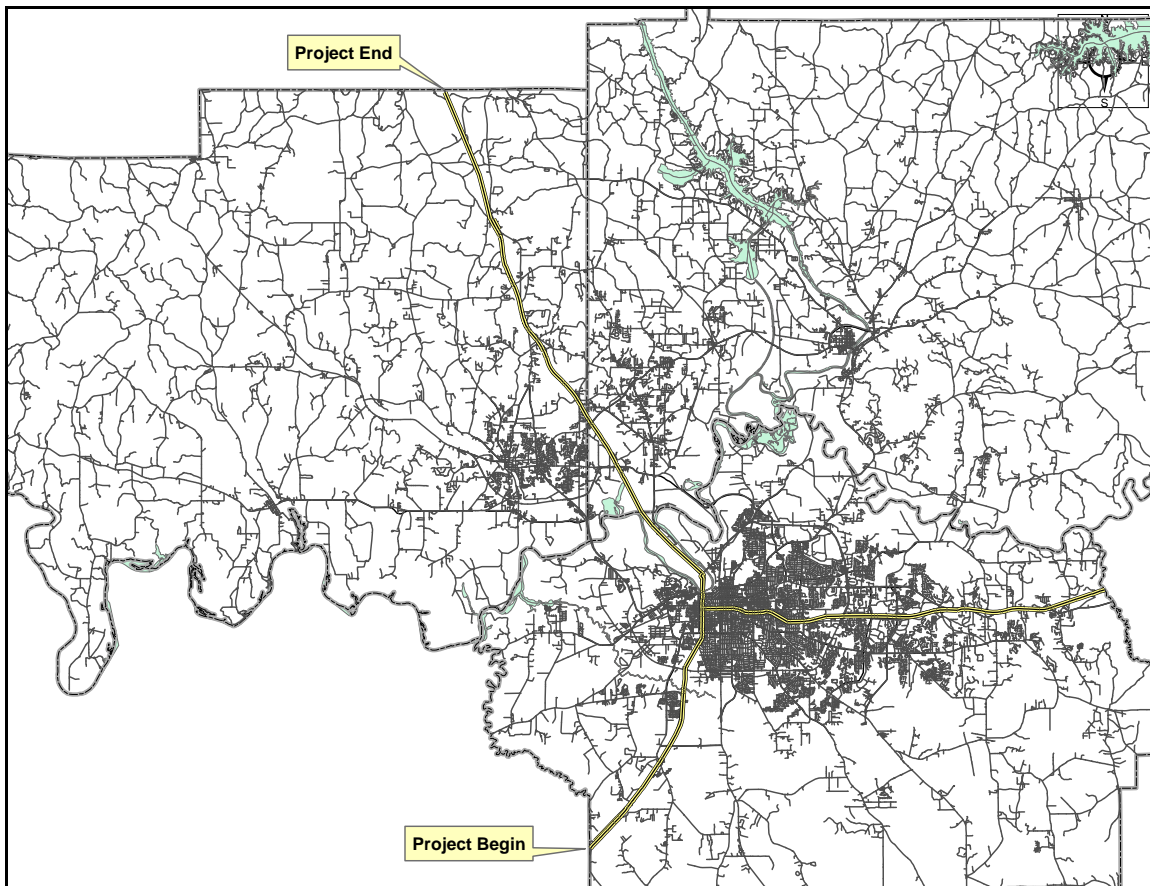
Functional Classification: **Interstate**

Location: **I-65 from Conecuh county line through Butler, Lowndes, Montgomery, Elmore, and Autauga to Chilton county line**

Project Description: **Sign Rehabilitation**

Distance: **92.47 miles** Funding Source: **Interstate Maintenance (IM) Funds**

FEDERAL PROJECT NUMBER:	PROJECT SCOPE:	PROJECT START DATE:	FISCAL YEAR:	FEDERAL FUNDS:	STATE FUNDS:	TOTAL FUNDS:
IM 1065 ()	PE	2/1/10	FY-10	\$108,000	\$12,000	\$120,000
IM 1065 ()	CN	8/27/10	FY-10	\$2,790,000	\$310,000	\$3,100,000
			Grand:	\$2,898,000	\$322,000	\$3,220,000



TIP Project Number: **IM-4-AM**

TIP Project Number: **IM-5-AM** Sponsor: **State of Alabama** State Project Code: **100054301**
100054302

Functional Classification: **Interstate**

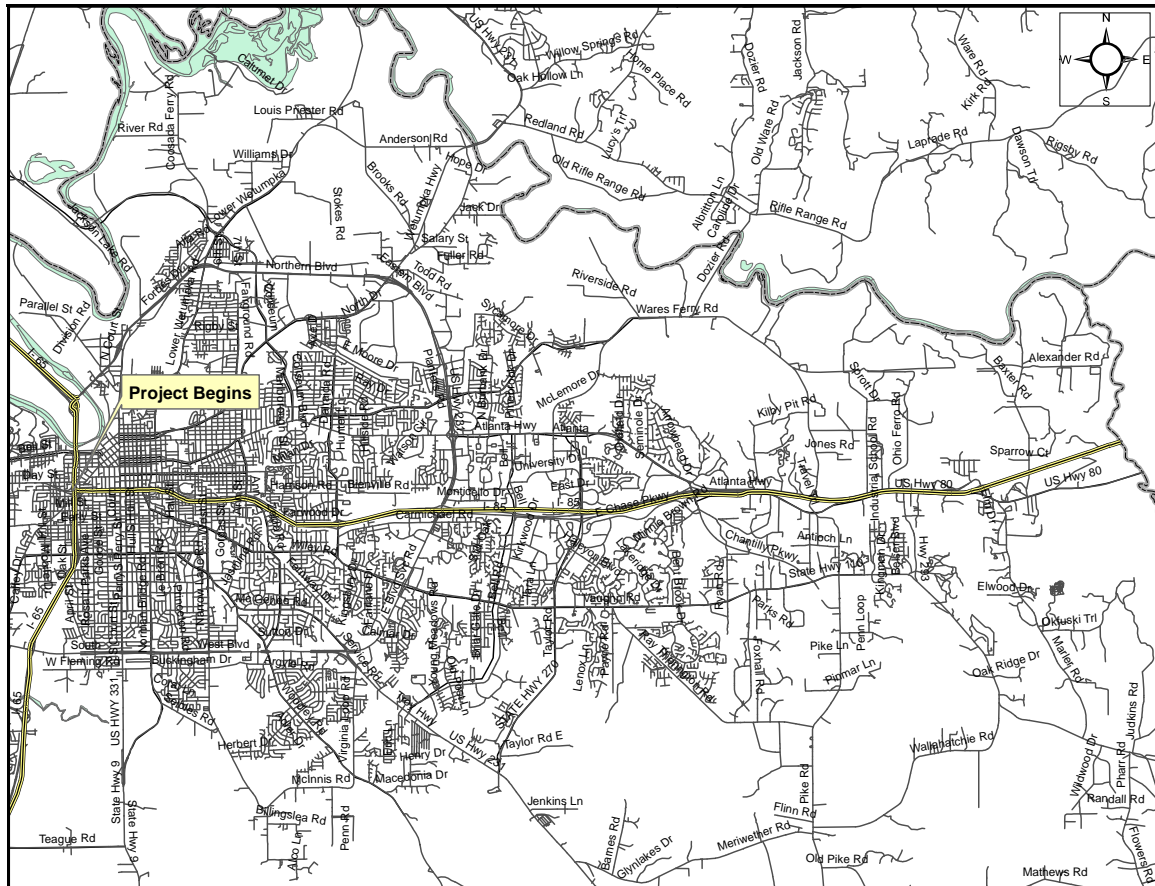
Location: **I-85 from I-65 through Montgomery and Macon County to Lee County line**

Project Description: **Sign Rehabilitation**

Distance: **47.46 miles** Funding Source: **Interstate Maintenance (IM) Funds**

FEDERAL

PROJECT NUMBER:	PROJECT SCOPE:	PROJECT START DATE:	FISCAL YEAR:	FEDERAL FUNDS:	STATE FUNDS:	TOTAL FUNDS:
IM 1065 ()	PE	2/1/10	FY-10	\$54,000	\$6,000	\$60,000
IM 1065 ()	CN	8/27/10	FY-10	\$1,980,000	\$220,000	\$2,200,000
			Grand:	\$2,034,000	\$226,000	\$2,260,000



TIP Project Number: **IM-5-AM**

TIP Project Number: **IM-6-AM** Sponsor: **State of Alabama** State Project Code: **100054304**
100054914

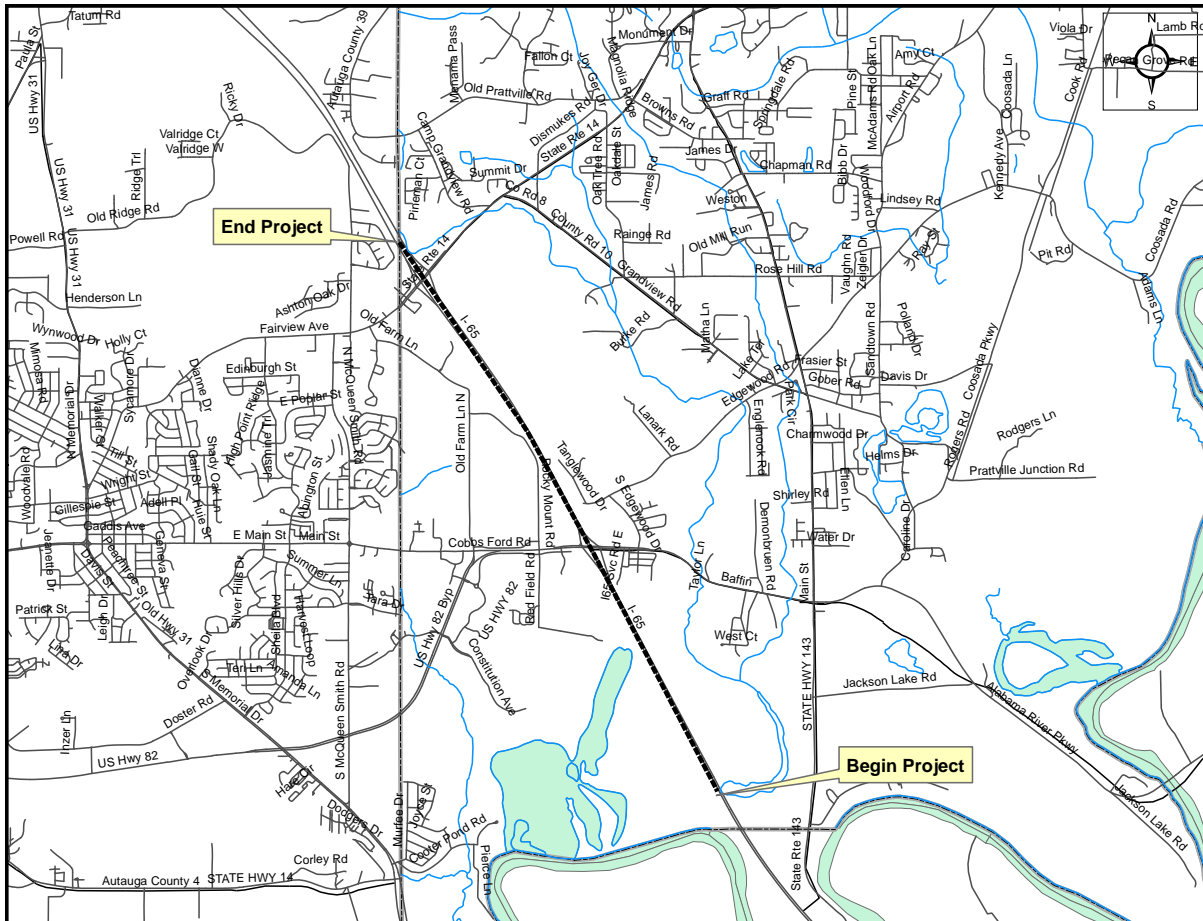
Functional Classification: **Interstate**

Location: **I-65 from North End of Cresent Lake Bridge to Autauga Co Line**

Project Description: **Pavement Preservation/Preventative Maintenance along with associated IM and Safety requirements**

Distance: **4.45 miles** Funding Source: **Interstate Maintenance (IM) Funds**

FEDERAL PROJECT NUMBER:	PROJECT SCOPE:	PROJECT START DATE:	FISCAL YEAR:	FEDERAL FUNDS:	STATE FUNDS:	TOTAL FUNDS:
IM 1065 ()	PE	2/1/10	FY-10	\$90,000	\$10,000	\$100,000
IM 1065 ()	CN	1/14/11	FY-10	\$4,014,000	\$446,000	\$4,460,000
			Grand:	\$4,104,000	\$456,000	\$4,560,000



TIP Project Number: **IM-6-AM**

TIP Project Number: **TR-7-AM** Sponsor: **ARRA**

State Project Code: **100055000**

Functional Classification: **N/A**

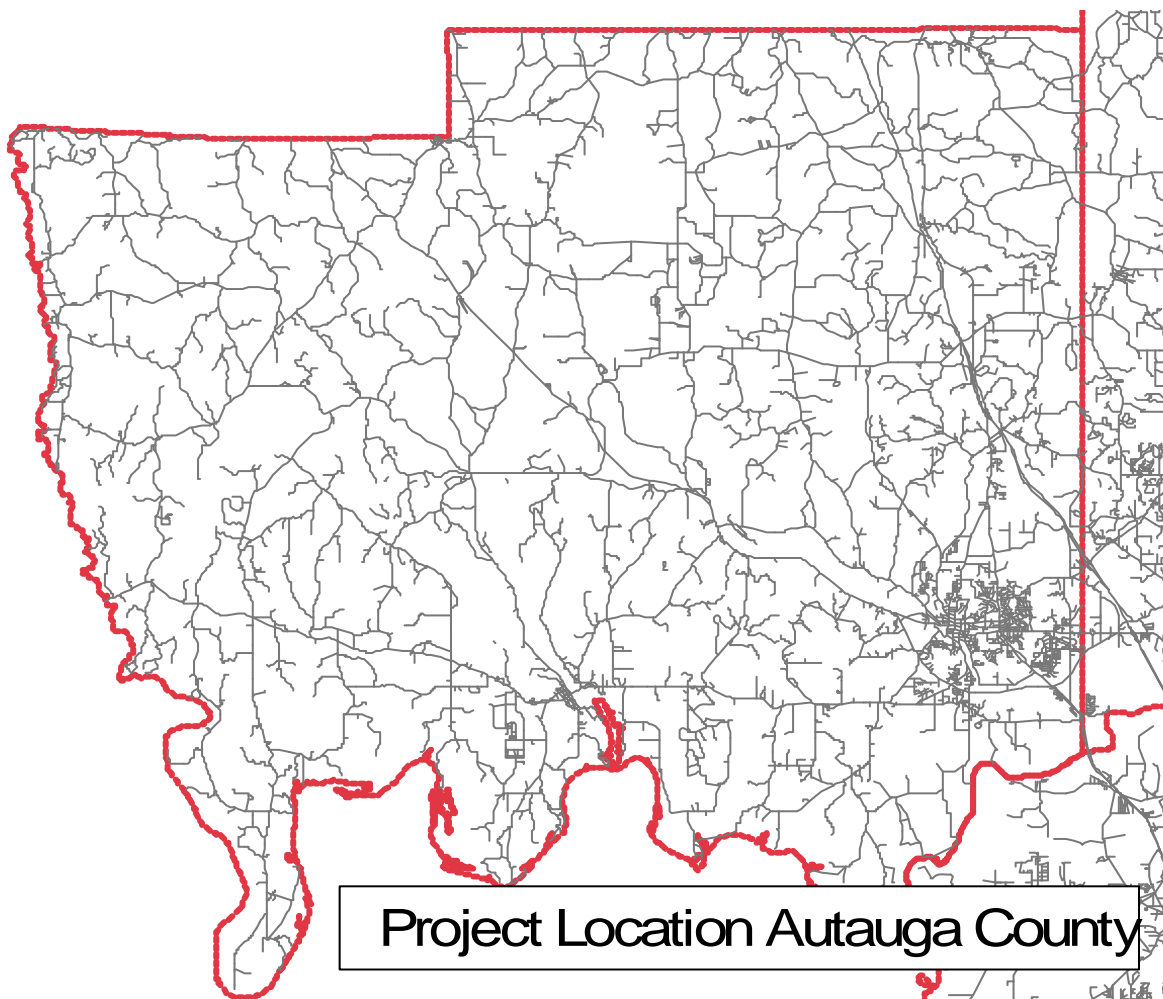
Location: **Autauga County (County Wide)**

Project Description: **Section 5311 ARRA Autauga County Stimulus Operating Assistance**

Distance: **N/A**

Funding Source: **Section 5311 ARRA Funds**

FEDERAL PROJECT NUMBER:	PROJECT SCOPE:	PROJECT START DATE:	FISCAL YEAR:	FEDERAL FUNDS:	STATE MATCH:	TOTAL FUNDS:
STMFTA 3C-5311 ()	TR	3/1/10	FY-10	\$33,737	\$0	\$33,737



TIP Project Number: **TR-7-AM**

TIP Project Number: **M-43-AM** Sponsor: **City of Montgomery** State Project Code: **100047399**

Functional Classification: **Minor Arterial**

Location: **Ann Street from Highland Ave. to Federal Drive / Atl. Hwy**

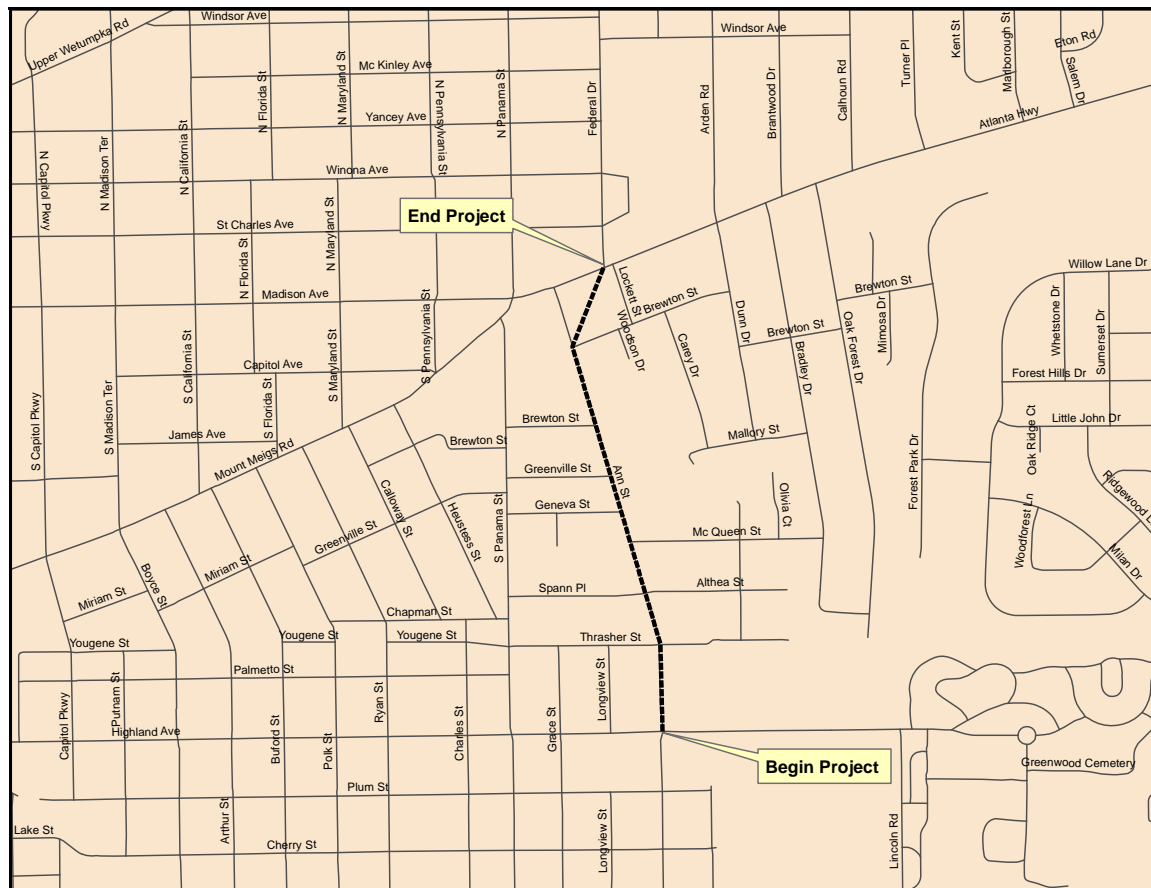
Project Description: **Widening and Relocation of Ann Street to realign with Federal Drive.**

Distance: **0.59 mile** Funding Source: **Surface Transportation (STP) Funds**

FEDERAL

PROJECT NUMBER:	PROJECT SCOPE:	PROJECT START DATE:	FISCAL YEAR:	FEDERAL FUNDS:	STATE MATCH:	TOTAL FUNDS:
STPMT -7733(600)	PE	3/1/10	FY-10	\$295,918	\$73,979	\$369,897

Project increased from \$334,913 to \$369,897, a difference of \$34,984, to cover increased engineering costs.



TIP Project Number: **M- -AM**

TIP Project Number: **HPP-9-AM** Sponsor: **State of Alabama** State Project Code: **100016431**

Functional Classification: **Principal Arterial (New Road)**

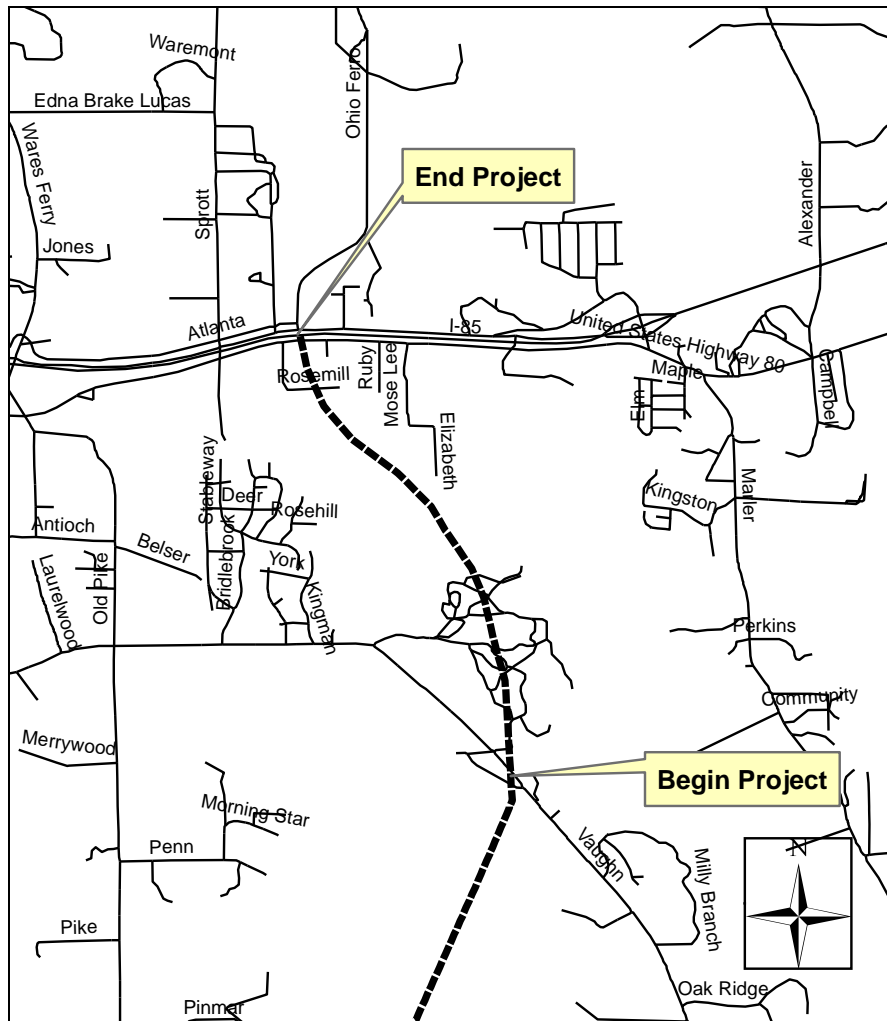
Location: **MGM Outer Loop from south of SR-110 thru I-85 interchange**

Project Description: **Phase 5, BSP Outer Loop, service road, ramps at SR-110 interchange and I-85 interchange**

Distance: **2.90 miles** Funding Source: **High Priority Project (HPP) Funds**

FEDERAL

PROJECT NUMBER:	PROJECT SCOPE:	PROJECT START DATE:	FISCAL YEAR:	FEDERAL FUNDS:	STATE FUNDS:	TOTAL FUNDS:
HPP 0035 (511)	CN	9/25/09	FY-10	\$13,520,702	\$ 3,380,175	\$16,900,877



TIP Project Number: **HPP-9-AM**

TIP Project Number: **HPP-10-AM** Sponsor: **State of Alabama** State Project Code: **100016434**

Functional Classification: **Principal Arterial (New Road)**

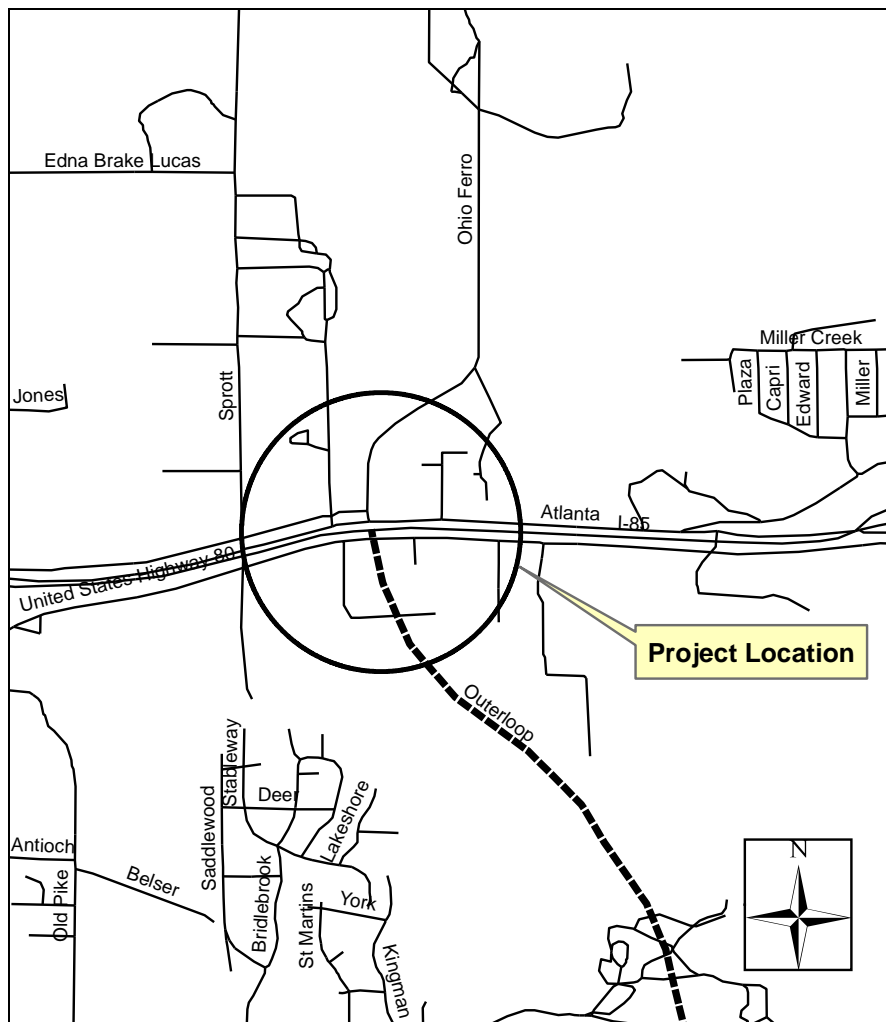
Location: **MGM Outer Loop north of I-85 interchange**

Project Description: **Phase 3, GD, DR, B, P, BRG on relocation SR-126, widen I-85 Southbound bridge over Millies Creek, and GDR portions of ramps 1 and 2**

Distance: **.11 mile** Funding Source: **High Priority Project (HPP) Funds**

FEDERAL

PROJECT NUMBER:	PROJECT SCOPE:	PROJECT START DATE:	FISCAL YEAR:	FEDERAL FUNDS:	STATE FUNDS:	TOTAL FUNDS:
HPP 0035 (510)	CN	9/25/09	FY-10	\$12,210,111	\$ 3,052,527	\$15,262,639



TIP Project Number: **HPP-10-AM**

TIP Project Number: **HPP-11-AM** Sponsor: **State of Alabama** State Project Code: **100039365**

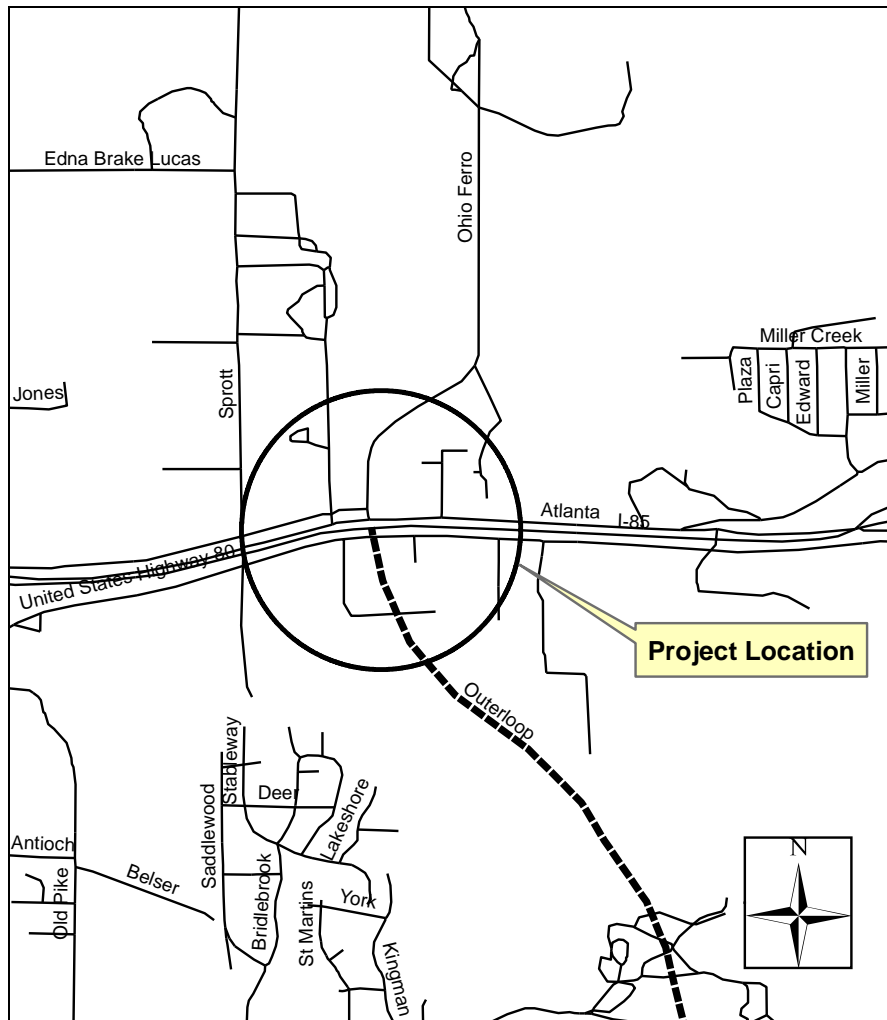
Functional Classification: **Principal Arterial (New Road)**

Location: **MGM Outer Loop north of I-85 interchange**

Project Description: **Clearing and Grubbing, Utility Relocation (E. Montgomery & Waterworks, Water & Sewer, Erosion Control & Temp grassing)**

Distance: **.65 mile** Funding Source: **High Priority Project (HPP) Funds**

FEDERAL PROJECT NUMBER:	PROJECT SCOPE:	PROJECT START DATE:	FISCAL YEAR:	FEDERAL FUNDS:	STATE FUNDS:	TOTAL FUNDS:
HPP 0035 ()	UT	3/1/10	FY-10	\$181,708	\$ 45,427	\$227,136



TIP Project Number: **HPP-11-AM**

TIP Project Number: **HPP-12-AM** Sponsor: **State of Alabama** State Project Code: **100043346**

Functional Classification: **Principal Arterial (New Road)**

Location: **MGM Outer Loop (SR-108) at I-85 interchange ramp bridges**

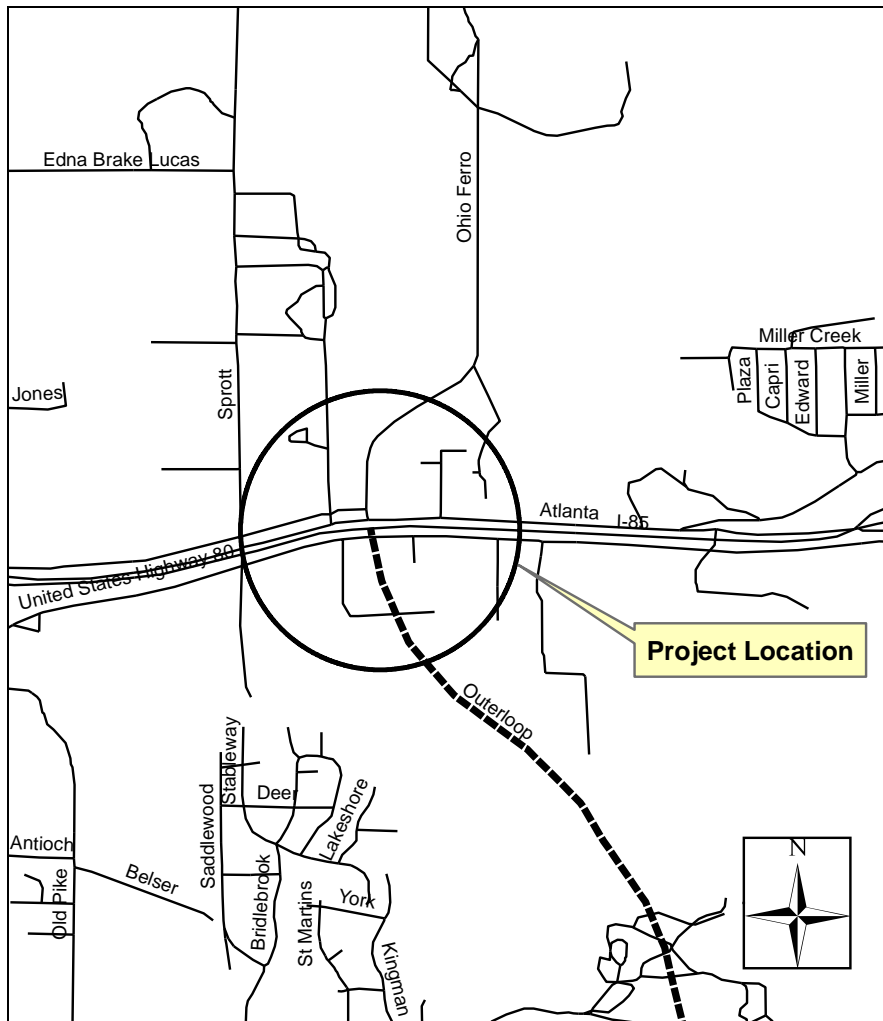
Project Description: **Phase 4, Ramp Bridges 1, 2, 3 and 4 substructure; SR-110; Millies creek**

Distance: **.43 mile**

Funding Source: **High Priority Project (HPP) Funds**

FEDERAL

PROJECT NUMBER:	PROJECT SCOPE:	PROJECT START DATE:	FISCAL YEAR:	FEDERAL FUNDS:	STATE FUNDS:	TOTAL FUNDS:
HPP 0035 (512)	CN	4/30/10	FY-10	\$20,116,442	\$ 5,029,110	\$25,145,552



TIP Project Number: **HPP-12-AM**

TIP Project Number: **NHS-16-AM** Sponsor: **State of Alabama** State Project Code: **100054089**

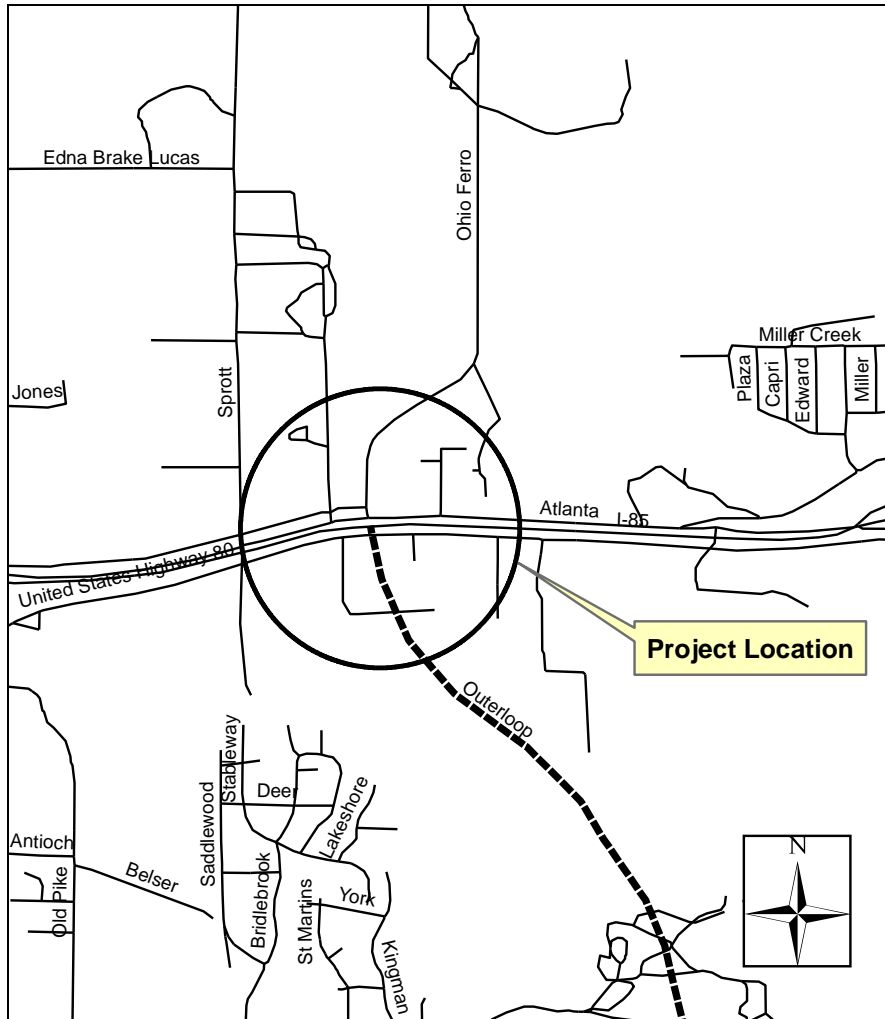
Functional Classification: **Principal Arterial (New Road)**

Location: **MGM Outer Loop (SR-108) at I-85 interchange ramp bridges**

Project Description: **Phase 4A, Ramp Bridges 1, 2, 3 and 4 substructure**

Distance: **.43 mile** Funding Source: **National Highway System (NHS) Funds**

FEDERAL PROJECT NUMBER:	PROJECT SCOPE:	PROJECT START DATE:	FISCAL YEAR:	FEDERAL FUNDS:	STATE FUNDS:	TOTAL FUNDS:
NHS 0035 ()	CN	4/30/10	FY-10	\$30,238,662	\$ 7,559,665	\$37,798,328



TIP Project Number: **NHS-16-AM**